

Rampion 2 Wind Farm

Category 6: Environmental Statement

Volume 3, Chapter 2: Policy and legislative context Figures

Date: August 2023

Revision A

Document Reference: 6.3.2


Pursuant to: APFP Regulation 5 (2) (a)

Ecodoc number: 004884715-01



Document revisions

Revision	Date	Status/reason for issue	Author	Checked by	Approved by
A	04/08/2023	Final for DCO Application	WSP	RED	RED

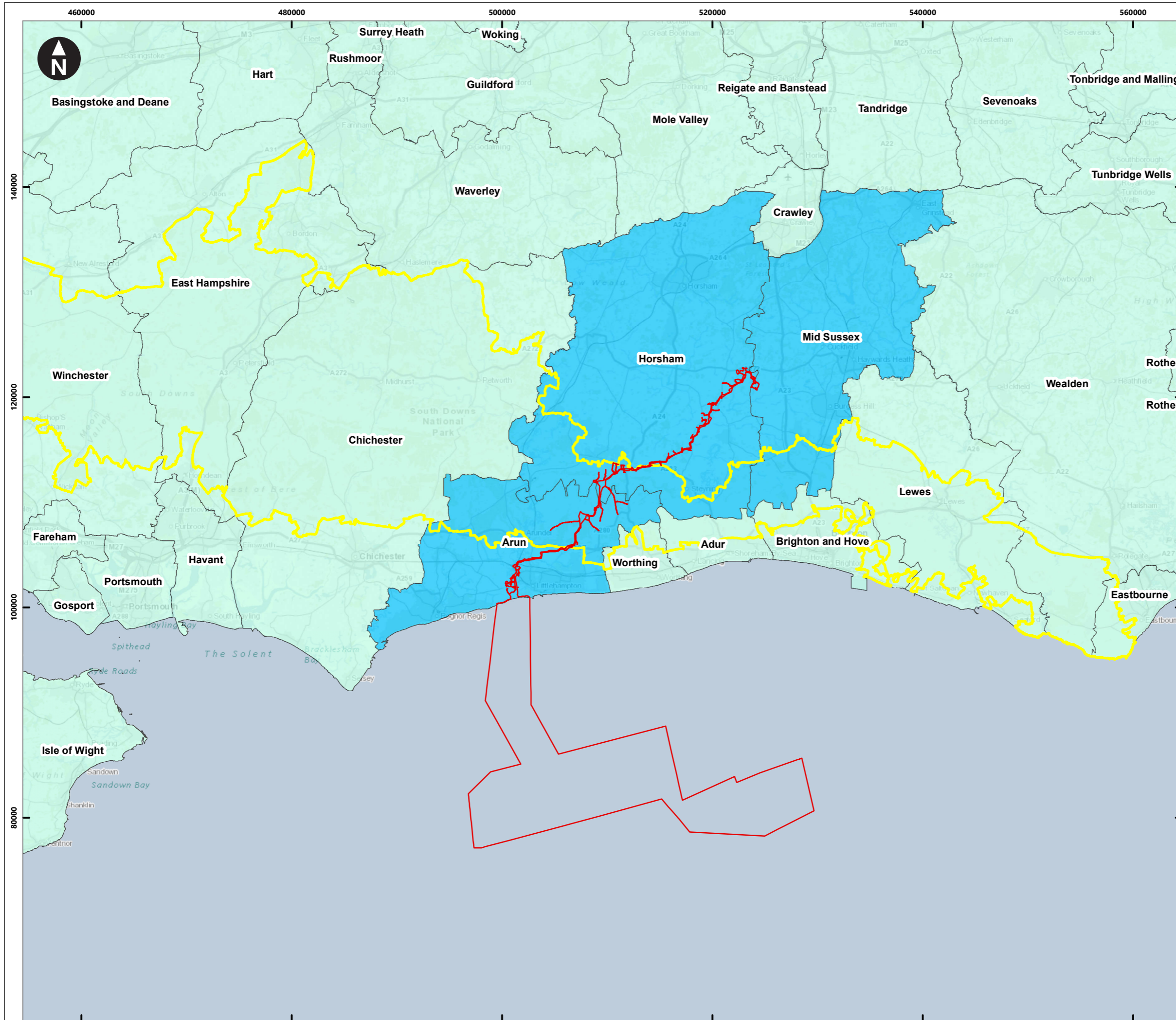


Contents

List of Figures

Figure number	Figure Title	APFP number	Ecodoc number	Revision	Revision Date
Figure 2.1a	Local council administrative boundaries	5 (2) (a)	004866056-01	A	04/08/2023
Figure 2.1b	County council administrative boundaries	5 (2) (a)	004866056-01	A	04/08/2023

Page intentionally blank



Service Layer Credits: Contains OS data © Crown Copyright and database right 2020
 © Crown copyright and database rights [2023] Ordnance Survey 0100031673

Key

- Proposed DCO Order Limits
- South Downs National Park
- Local authority districts
- Local authority districts which intersect the proposed DCO Order Limits

0 1.75 3.5 7 10.5 14
 Kilometres
 1:350,000
 British National Grid Transverse Mercator

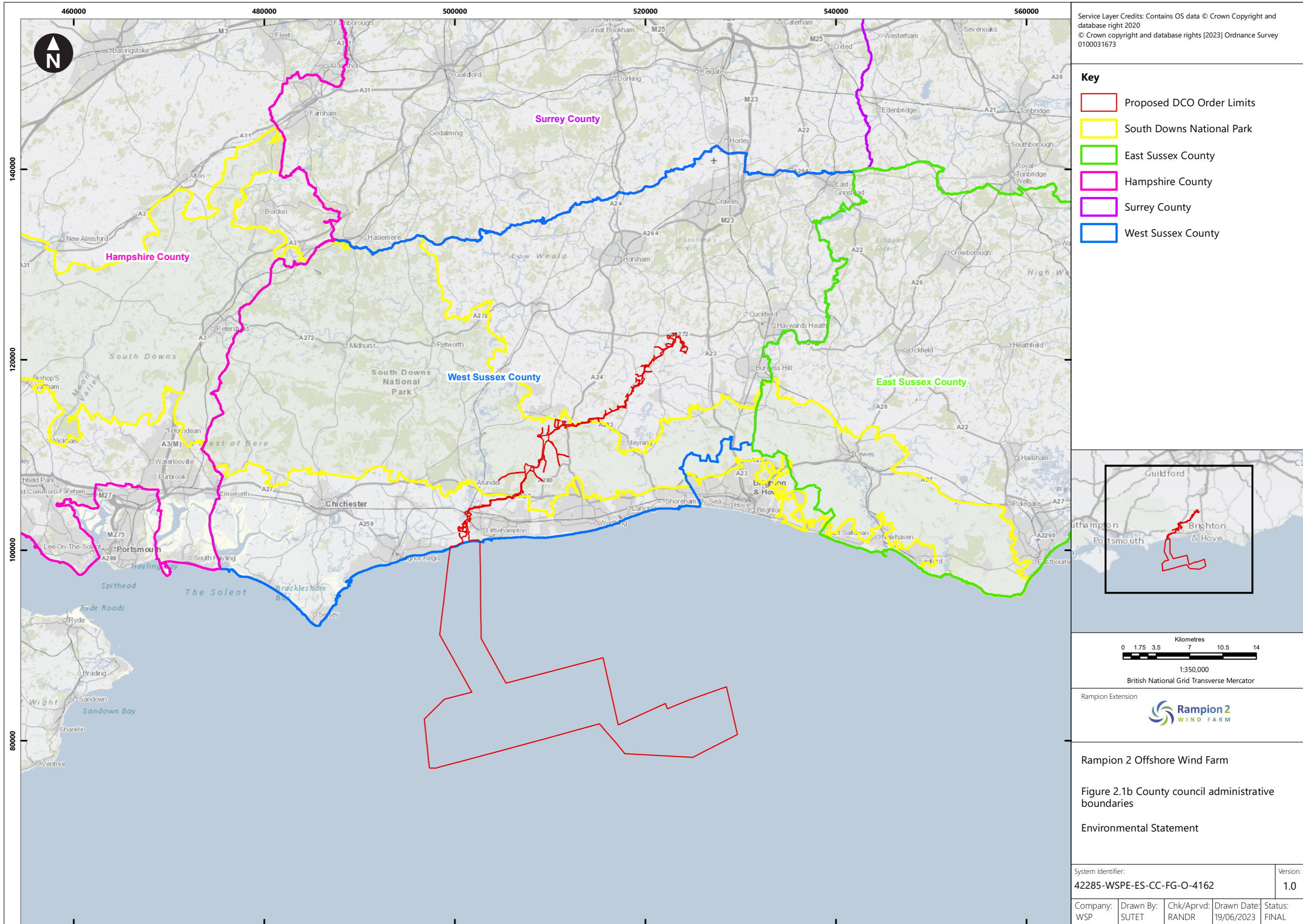
Rampion Extension

Rampion 2 Offshore Wind Farm

Figure 2.1a Local council administrative boundaries

Environmental Statement

System Identifier: 42285-WSPE-ES-CC-FG-O-4162		Version: 1.0
Company: WSP	Drawn By: SUTET	Chk/Aprvd: RANDR
Drawn Date: 19/06/2023	Status: FINAL	



Page intentionally blank

